






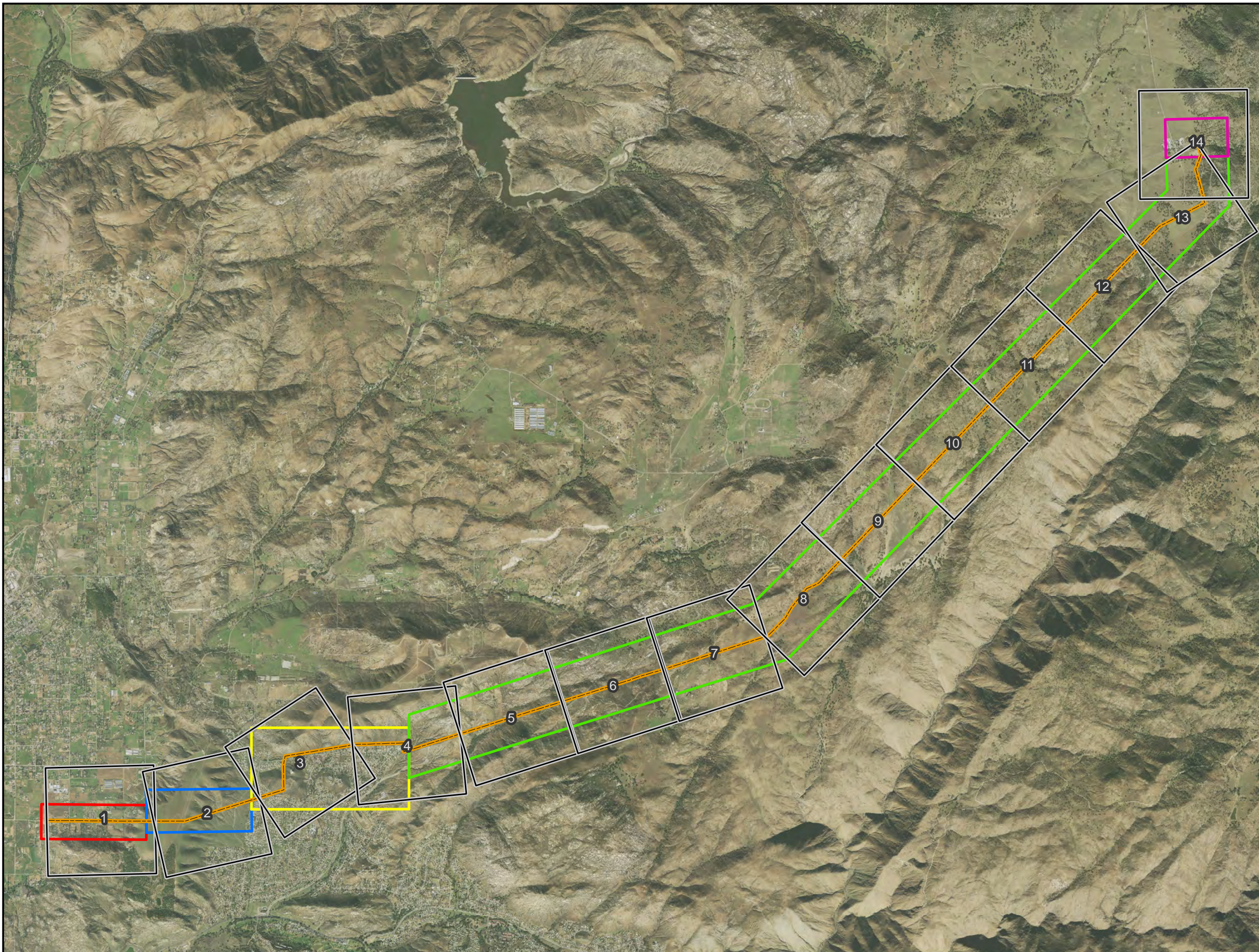


TL-637 Land Use Map

Overview

Version Date: 5/16/2013

-  Map Pages
-  TL-637 Centerline
- Land Use Units**
-  Land Use Unit - 1
-  Land Use Unit - 2
-  Land Use Unit - 3
-  Land Use Unit - 4
-  Land Use Unit - 5






















SCALE=1:55,000



TL-637 Land Use Map

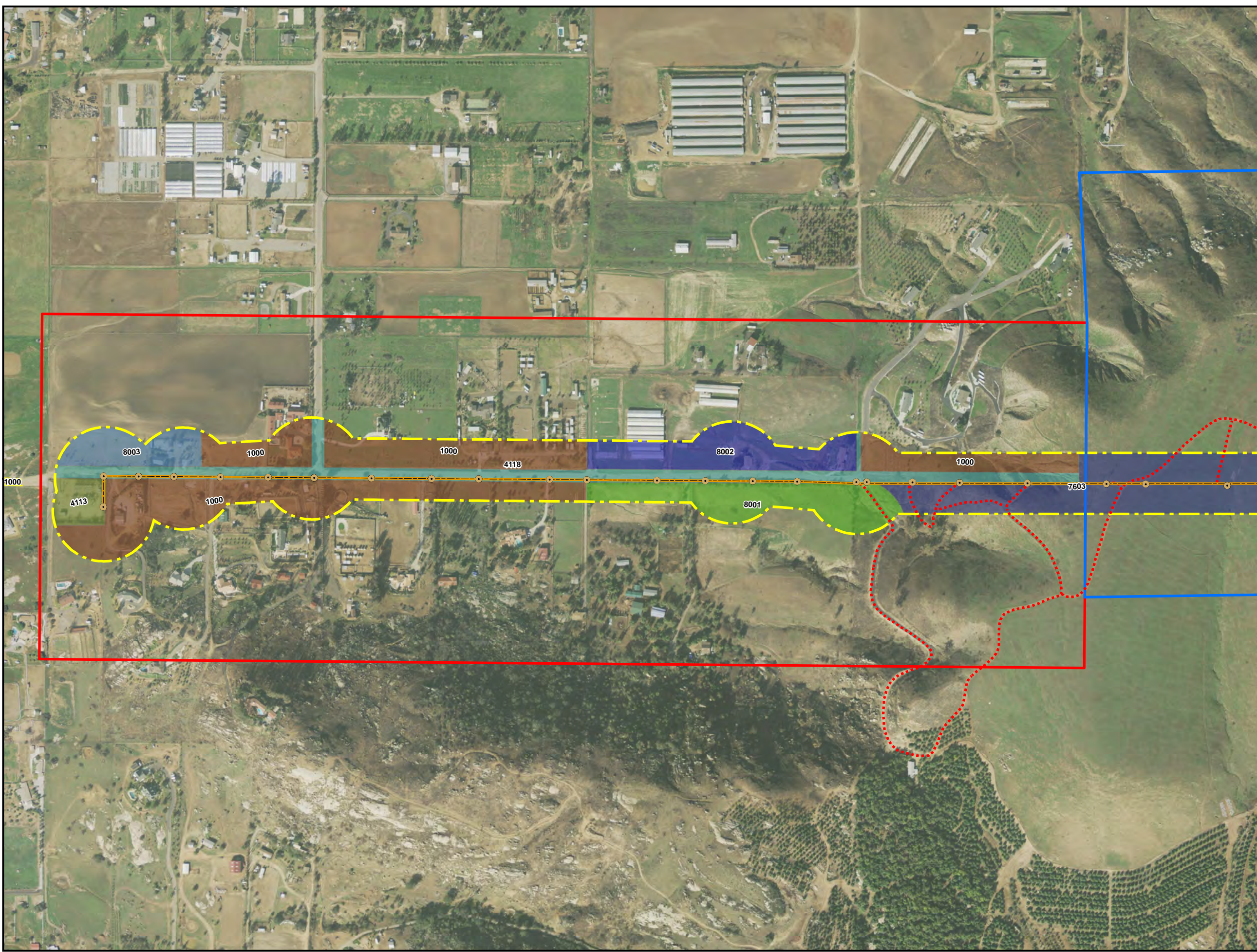
Page 1 of 14

Version Date: 5/16/2013

-  Poles
-  TL-637 Centerline
-  Access
-  Chambers Survey Area
- Land Use Units**
-  Land Use Unit - 1
-  Land Use Unit - 2
-  Land Use Unit - 3
-  Land Use Unit - 4
-  Land Use Unit - 5
- San Diego County Land Use**
-  4113. Communications and Utilities
-  8003. Field Crops
-  8002. Intensive Agriculture
-  7603. Open Space Park or Preserve
-  8001. Orchard or Vineyard
-  7211. Other Recreation - Low
-  4118. Road Right of Way
-  1110. Single Family Detached
-  1000. Spaced Rural Residential
-  9101. Vacant and Undeveloped Land



SCALE=1:5,500






















\\Cgi-gisdata01\gis_data\Projects\20000s\20401 - 20600\20436 TL-637 PEAI\20436 TL-637 Land Use Visual Units Map.mxd

TL-637 Land Use Map

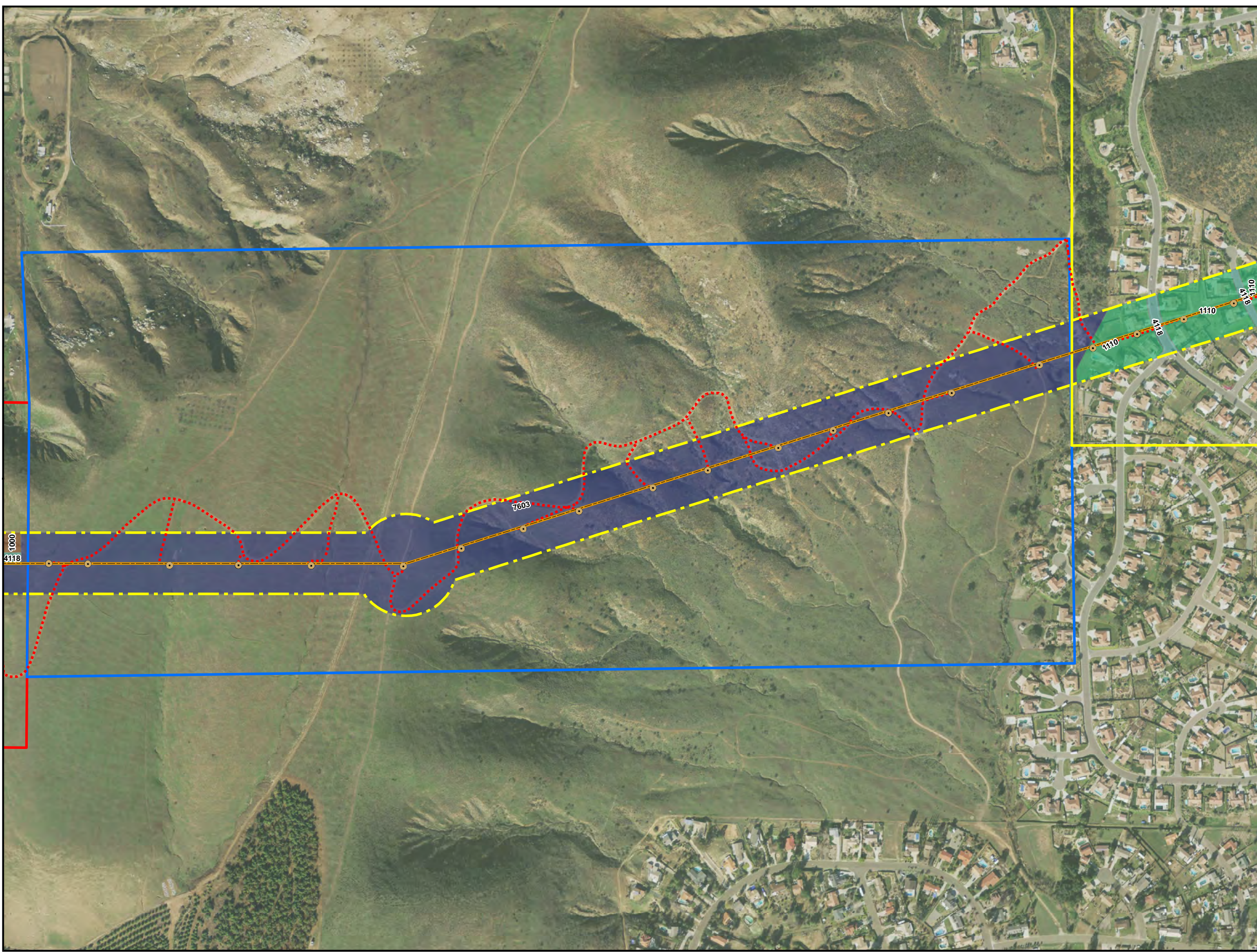
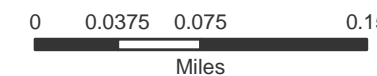
Page 2 of 14

Version Date: 5/16/2013

-  Poles
 -  TL-637 Centerline
 -  Access
 -  Chambers Survey Area
- Land Use Units**
-  Land Use Unit - 1
 -  Land Use Unit - 2
 -  Land Use Unit - 3
 -  Land Use Unit - 4
 -  Land Use Unit - 5
- San Diego County Land Use**
-  4113. Communications and Utilities
 -  8003. Field Crops
 -  8002. Intensive Agriculture
 -  7603. Open Space Park or Preserve
 -  8001. Orchard or Vineyard
 -  7211. Other Recreation - Low
 -  4118. Road Right of Way
 -  1110. Single Family Detached
 -  1000. Spaced Rural Residential
 -  9101. Vacant and Undeveloped Land



SCALE=1:5,500






















\\Cgi-gisdata01\gis_data\Projects\20000s\20401 - 20600\20436 TL-637 PEAI\20436 TL-637 Land Use Visual Units Map.mxd

TL-637 Land Use Map

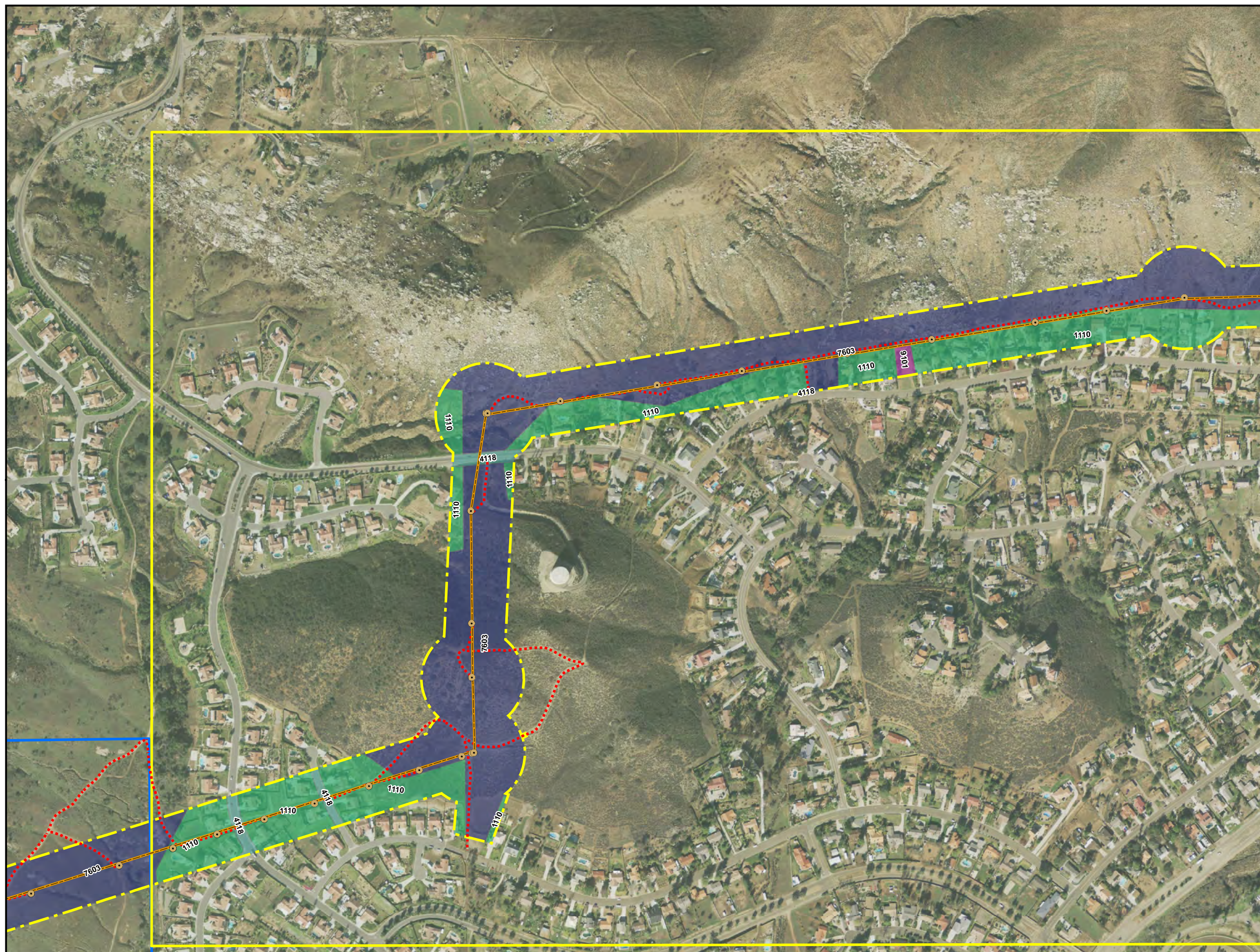
Page 3 of 14

Version Date: 5/16/2013

-  Poles
 -  TL-637 Centerline
 -  Access
 -  Chambers Survey Area
- Land Use Units**
-  Land Use Unit - 1
 -  Land Use Unit - 2
 -  Land Use Unit - 3
 -  Land Use Unit - 4
 -  Land Use Unit - 5
- San Diego County Land Use**
-  4113. Communications and Utilities
 -  8003. Field Crops
 -  8002. Intensive Agriculture
 -  7603. Open Space Park or Preserve
 -  8001. Orchard or Vineyard
 -  7211. Other Recreation - Low
 -  4118. Road Right of Way
 -  1110. Single Family Detached
 -  1000. Spaced Rural Residential
 -  9101. Vacant and Undeveloped Land



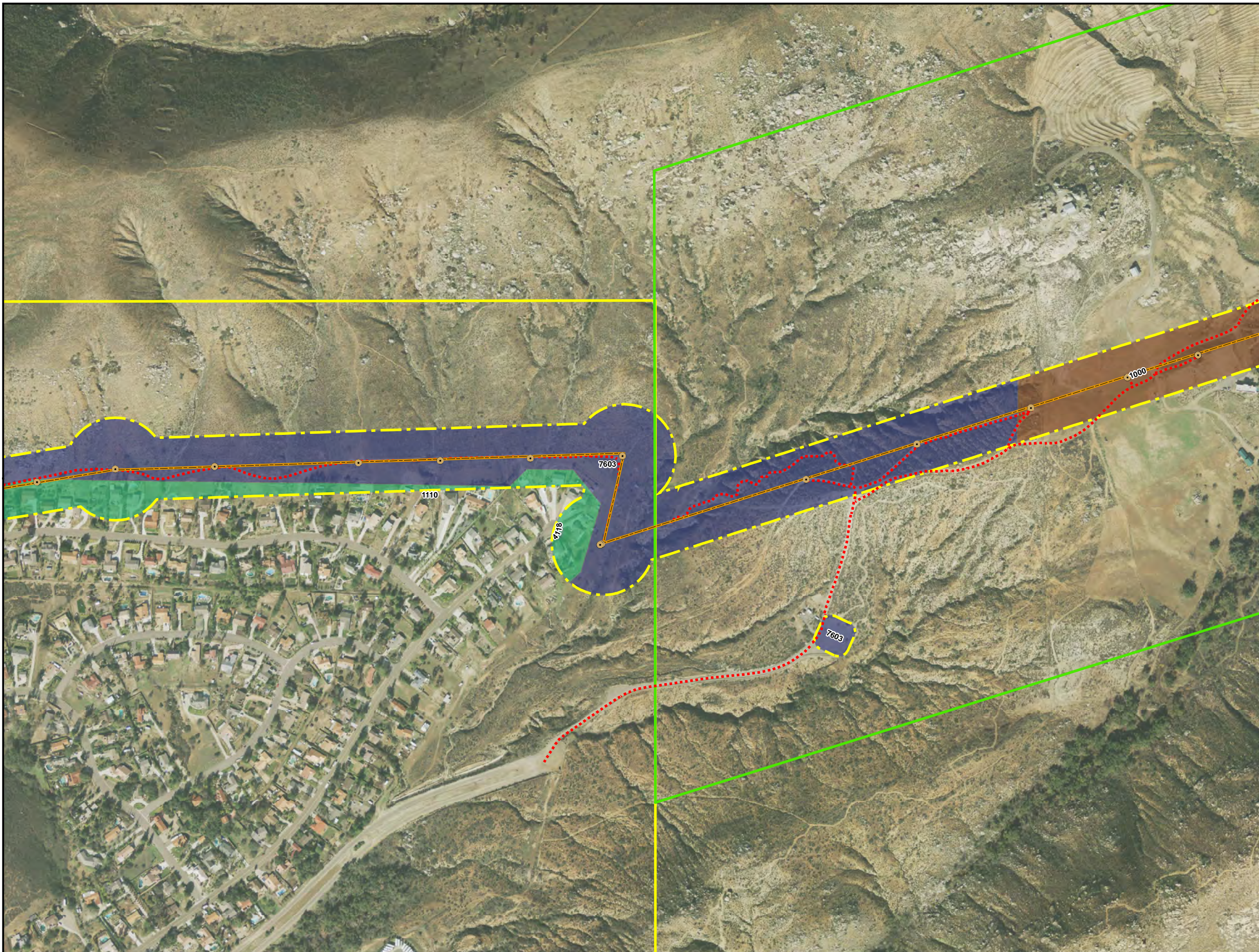
SCALE=1:5,500



TL-637 Land Use Map

Page 4 of 14

Version Date: 5/16/2013



- Poles
 - TL-637 Centerline
 - ... Access
 - - - Chambers Survey Area
- Land Use Units**
- Land Use Unit - 1
 - Land Use Unit - 2
 - Land Use Unit - 3
 - Land Use Unit - 4
 - Land Use Unit - 5
- San Diego County Land Use**
- 4113. Communications and Utilities
 - 8003. Field Crops
 - 8002. Intensive Agriculture
 - 7603. Open Space Park or Preserve
 - 8001. Orchard or Vineyard
 - 7211. Other Recreation - Low
 - 4118. Road Right of Way
 - 1110. Single Family Detached
 - 1000. Spaced Rural Residential
 - 9101. Vacant and Undeveloped Land






















SCALE=1:5,500



TL-637
Land Use Map

Page 5 of 14

Version Date: 5/16/2013

-  Poles
 -  TL-637 Centerline
 -  Access
 -  Chambers Survey Area
- Land Use Units**
-  Land Use Unit - 1
 -  Land Use Unit - 2
 -  Land Use Unit - 3
 -  Land Use Unit - 4
 -  Land Use Unit - 5
- San Diego County Land Use**
-  4113. Communications and Utilities
 -  8003. Field Crops
 -  8002. Intensive Agriculture
 -  7603. Open Space Park or Preserve
 -  8001. Orchard or Vineyard
 -  7211. Other Recreation - Low
 -  4118. Road Right of Way
 -  1110. Single Family Detached
 -  1000. Spaced Rural Residential
 -  9101. Vacant and Undeveloped Land



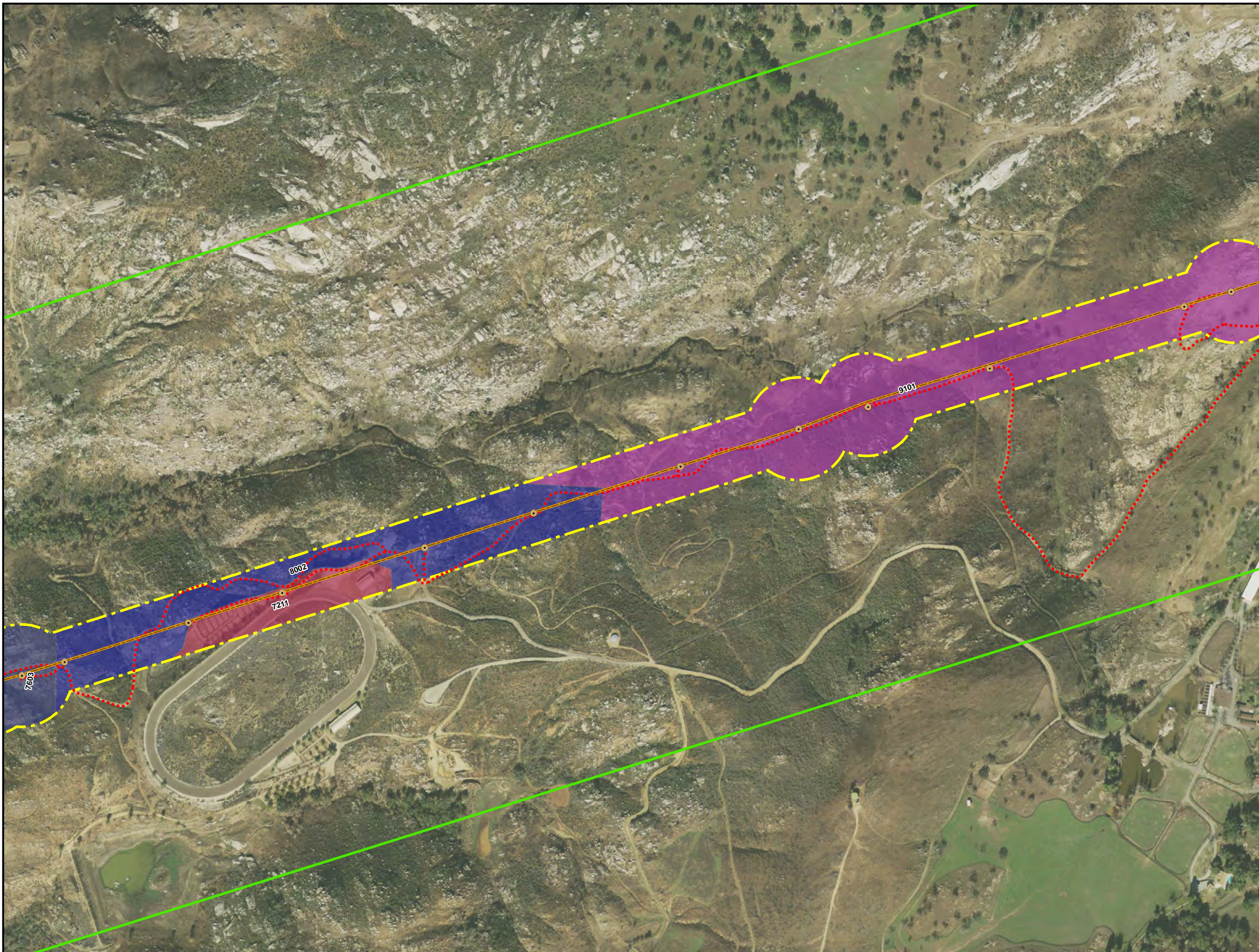
SCALE=1:5,500



TL-637
Land Use Map

Page 6 of 14

Version Date: 5/16/2013



- Poles
 - TL-637 Centerline
 - ⋯ Access
 - - - Chambers Survey Area
- Land Use Units**
- Land Use Unit - 1
 - Land Use Unit - 2
 - Land Use Unit - 3
 - Land Use Unit - 4
 - Land Use Unit - 5
- San Diego County Land Use**
- 4113. Communications and Utilities
 - 8003. Field Crops
 - 8002. Intensive Agriculture
 - 7603. Open Space Park or Preserve
 - 8001. Orchard or Vineyard
 - 7211. Other Recreation - Low
 - 4118. Road Right of Way
 - 1110. Single Family Detached
 - 1000. Spaced Rural Residential
 - 9101. Vacant and Undeveloped Land






















SCALE=1:5,500



TL-637 Land Use Map

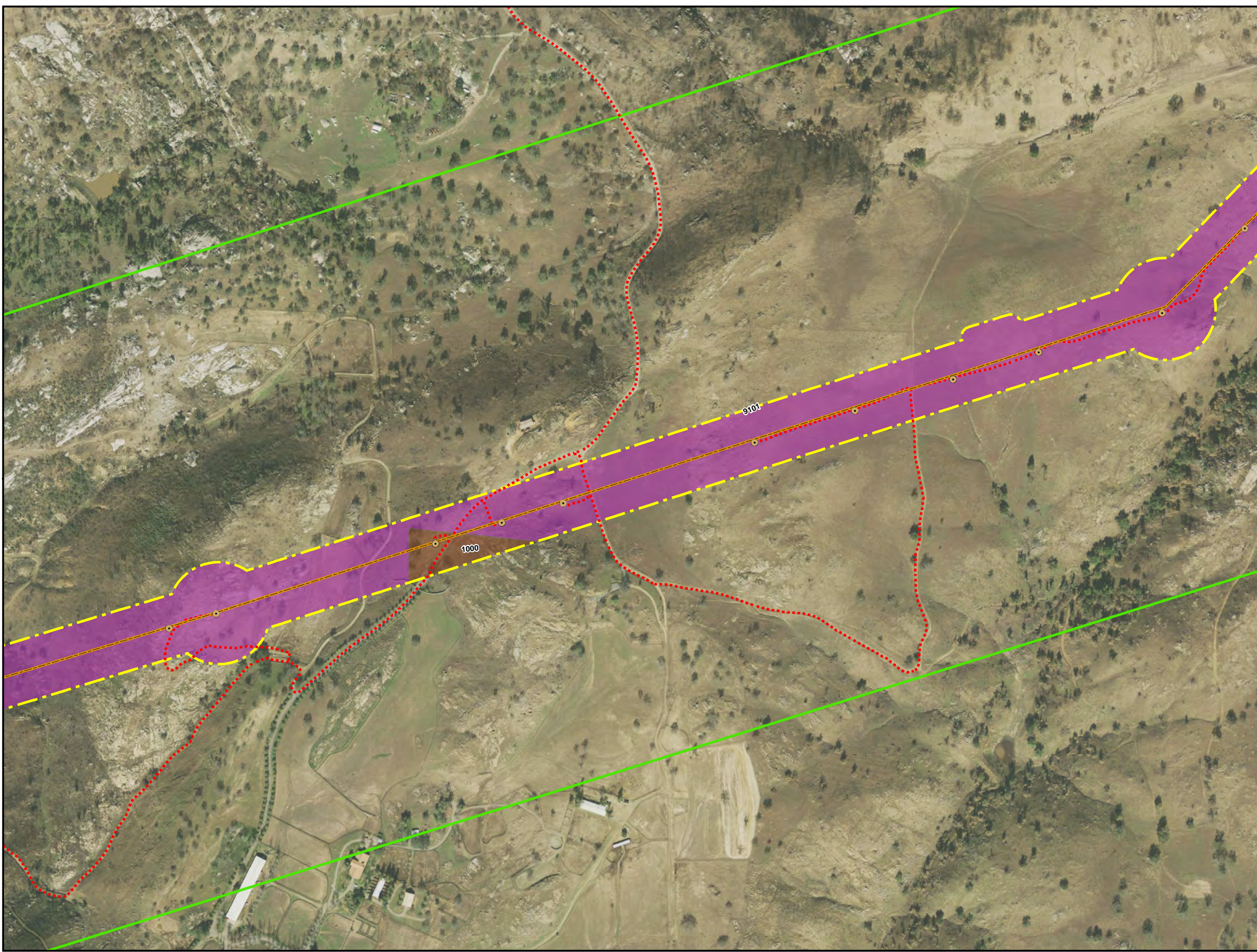
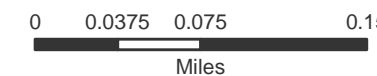
Page 7 of 14

Version Date: 5/16/2013

-  Poles
 -  TL-637 Centerline
 -  Access
 -  Chambers Survey Area
- Land Use Units**
-  Land Use Unit - 1
 -  Land Use Unit - 2
 -  Land Use Unit - 3
 -  Land Use Unit - 4
 -  Land Use Unit - 5
- San Diego County Land Use**
-  4113. Communications and Utilities
 -  8003. Field Crops
 -  8002. Intensive Agriculture
 -  7603. Open Space Park or Preserve
 -  8001. Orchard or Vineyard
 -  7211. Other Recreation - Low
 -  4118. Road Right of Way
 -  1110. Single Family Detached
 -  1000. Spaced Rural Residential
 -  9101. Vacant and Undeveloped Land



SCALE=1:5,500



\\Cgi-gisdata01\gis_data\Projects\20000s\20401 - 20600\20436 TL-637 PEAI\20436 TL 637 Land Use Visual Units Map.mxd

TL-637 Land Use Map

Page 8 of 14

Version Date: 5/16/2013

- Poles
- TL-637 Centerline
- ... Access
- - - Chambers Survey Area

Land Use Units

- Land Use Unit - 1
- Land Use Unit - 2
- Land Use Unit - 3
- Land Use Unit - 4
- Land Use Unit - 5

San Diego County Land Use

- 4113. Communications and Utilities
- 8003. Field Crops
- 8002. Intensive Agriculture
- 7603. Open Space Park or Preserve
- 8001. Orchard or Vineyard
- 7211. Other Recreation - Low
- 4118. Road Right of Way
- 1110. Single Family Detached
- 1000. Spaced Rural Residential
- 9101. Vacant and Undeveloped Land



SCALE=1:5,500



TL-637 Land Use Map

Page 9 of 14

Version Date: 5/16/2013

- Poles
- TL-637 Centerline
- ⋯ Access
- - - Chambers Survey Area

Land Use Units

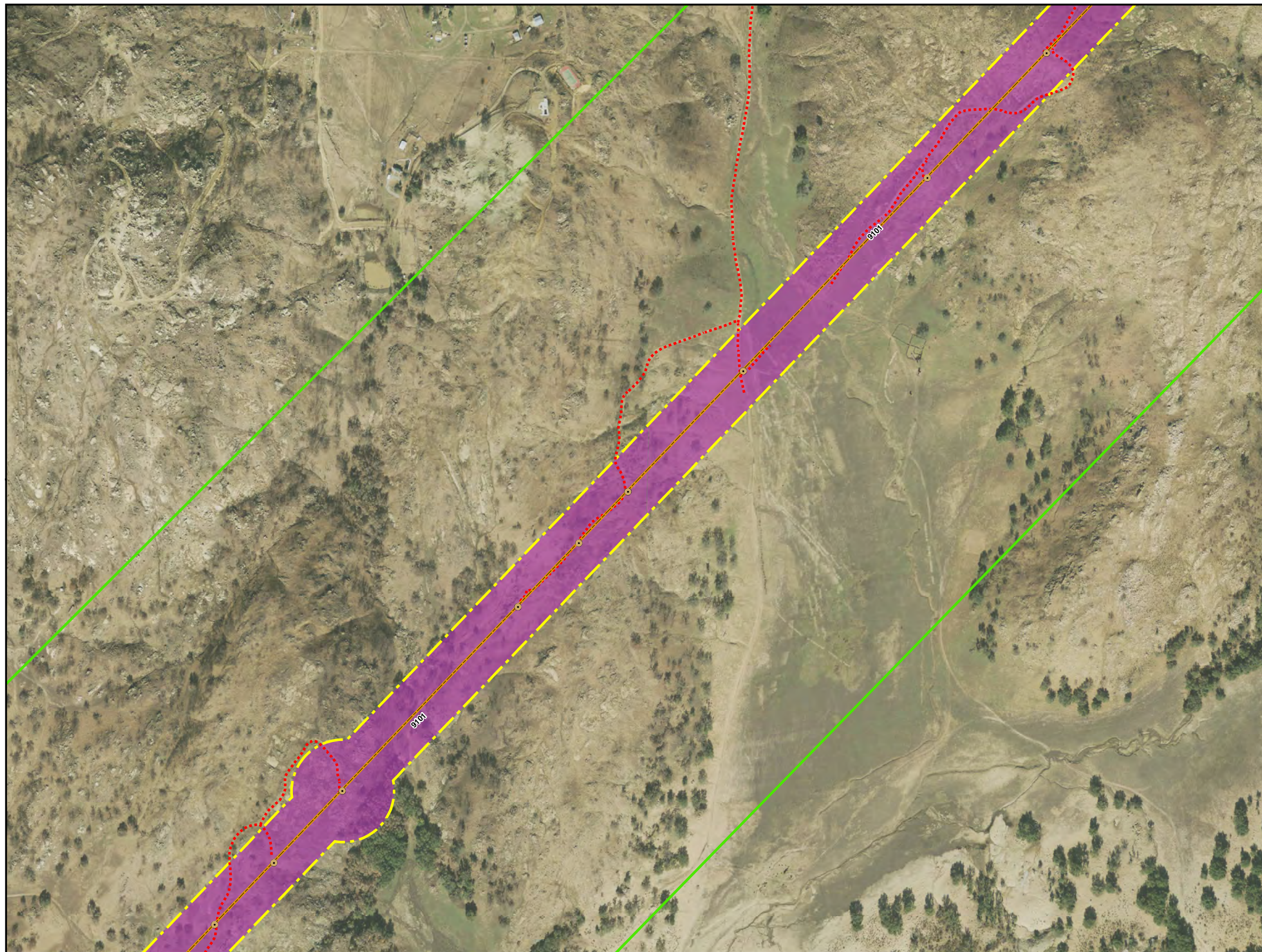
- Land Use Unit - 1
- Land Use Unit - 2
- Land Use Unit - 3
- Land Use Unit - 4
- Land Use Unit - 5

San Diego County Land Use

- 4113. Communications and Utilities
- 8003. Field Crops
- 8002. Intensive Agriculture
- 7603. Open Space Park or Preserve
- 8001. Orchard or Vineyard
- 7211. Other Recreation - Low
- 4118. Road Right of Way
- 1110. Single Family Detached
- 1000. Spaced Rural Residential
- 9101. Vacant and Undeveloped Land



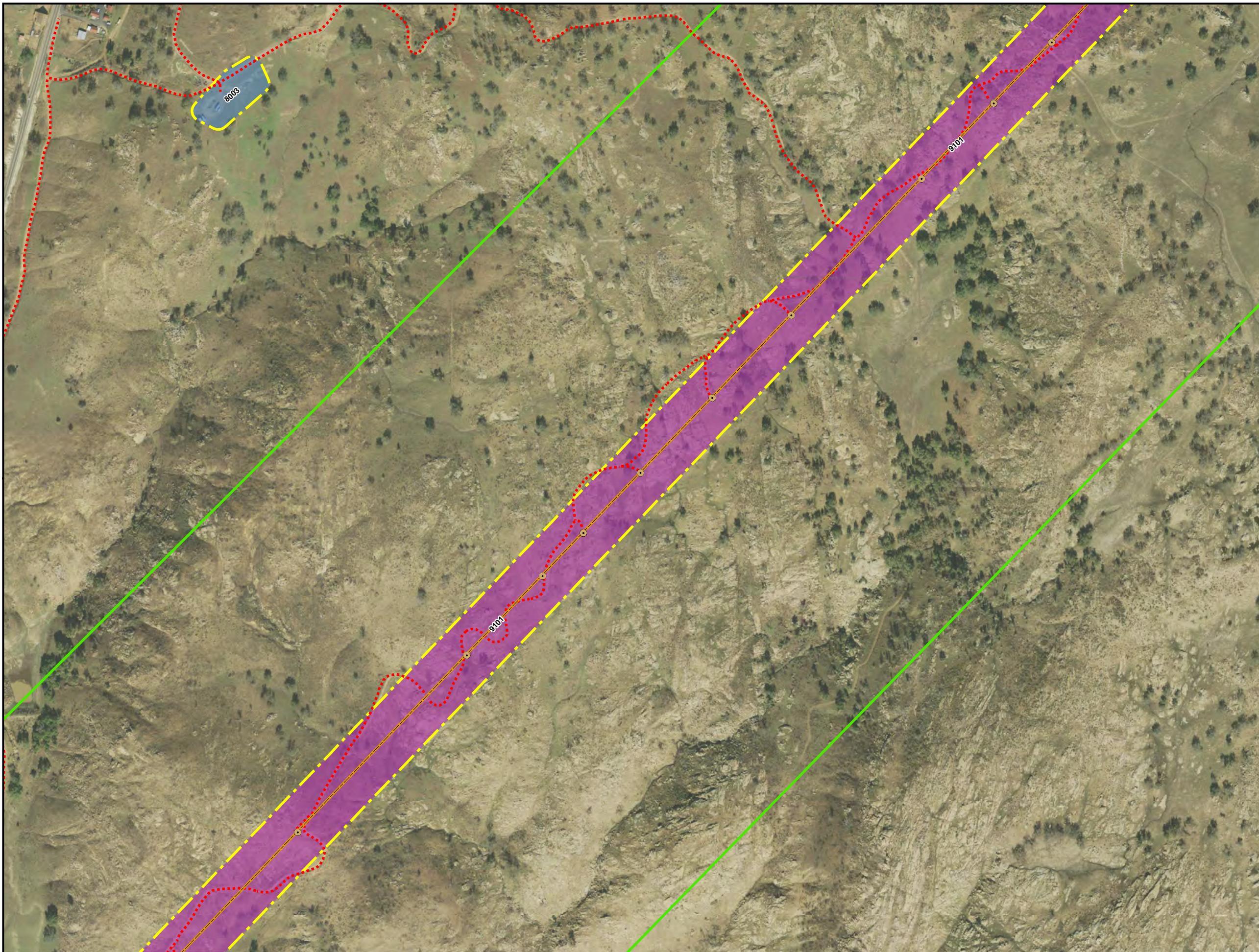
SCALE=1:5,500



TL-637 Land Use Map

Page 10 of 14

Version Date: 5/16/2013



- Poles
 - TL-637 Centerline
 - Access
 - Chambers Survey Area
- Land Use Units**
- Land Use Unit - 1
 - Land Use Unit - 2
 - Land Use Unit - 3
 - Land Use Unit - 4
 - Land Use Unit - 5
- San Diego County Land Use**
- 4113. Communications and Utilities
 - 8003. Field Crops
 - 8002. Intensive Agriculture
 - 7603. Open Space Park or Preserve
 - 8001. Orchard or Vineyard
 - 7211. Other Recreation - Low
 - 4118. Road Right of Way
 - 1110. Single Family Detached
 - 1000. Spaced Rural Residential
 - 9101. Vacant and Undeveloped Land







SCALE=1:5,500



TL-637
Land Use Map

Page 11 of 14











Version Date: 5/16/2013

-  Poles
-  TL-637 Centerline
-  Access
-  Chambers Survey Area

Land Use Units

-  Land Use Unit - 1
-  Land Use Unit - 2
-  Land Use Unit - 3
-  Land Use Unit - 4
-  Land Use Unit - 5

San Diego County Land Use

-  4113. Communications and Utilities
-  8003. Field Crops
-  8002. Intensive Agriculture
-  7603. Open Space Park or Preserve
-  8001. Orchard or Vineyard
-  7211. Other Recreation - Low
-  4118. Road Right of Way
-  1110. Single Family Detached
-  1000. Spaced Rural Residential
-  9101. Vacant and Undeveloped Land






















SCALE=1:5,500



TL-637 Land Use Map

Page 12 of 14

Version Date: 5/16/2013

-  Poles
 -  TL-637 Centerline
 -  Access
 -  Chambers Survey Area
- Land Use Units**
-  Land Use Unit - 1
 -  Land Use Unit - 2
 -  Land Use Unit - 3
 -  Land Use Unit - 4
 -  Land Use Unit - 5
- San Diego County Land Use**
-  4113. Communications and Utilities
 -  8003. Field Crops
 -  8002. Intensive Agriculture
 -  7603. Open Space Park or Preserve
 -  8001. Orchard or Vineyard
 -  7211. Other Recreation - Low
 -  4118. Road Right of Way
 -  1110. Single Family Detached
 -  1000. Spaced Rural Residential
 -  9101. Vacant and Undeveloped Land






















SCALE=1:5,500



TL-637
Land Use Map

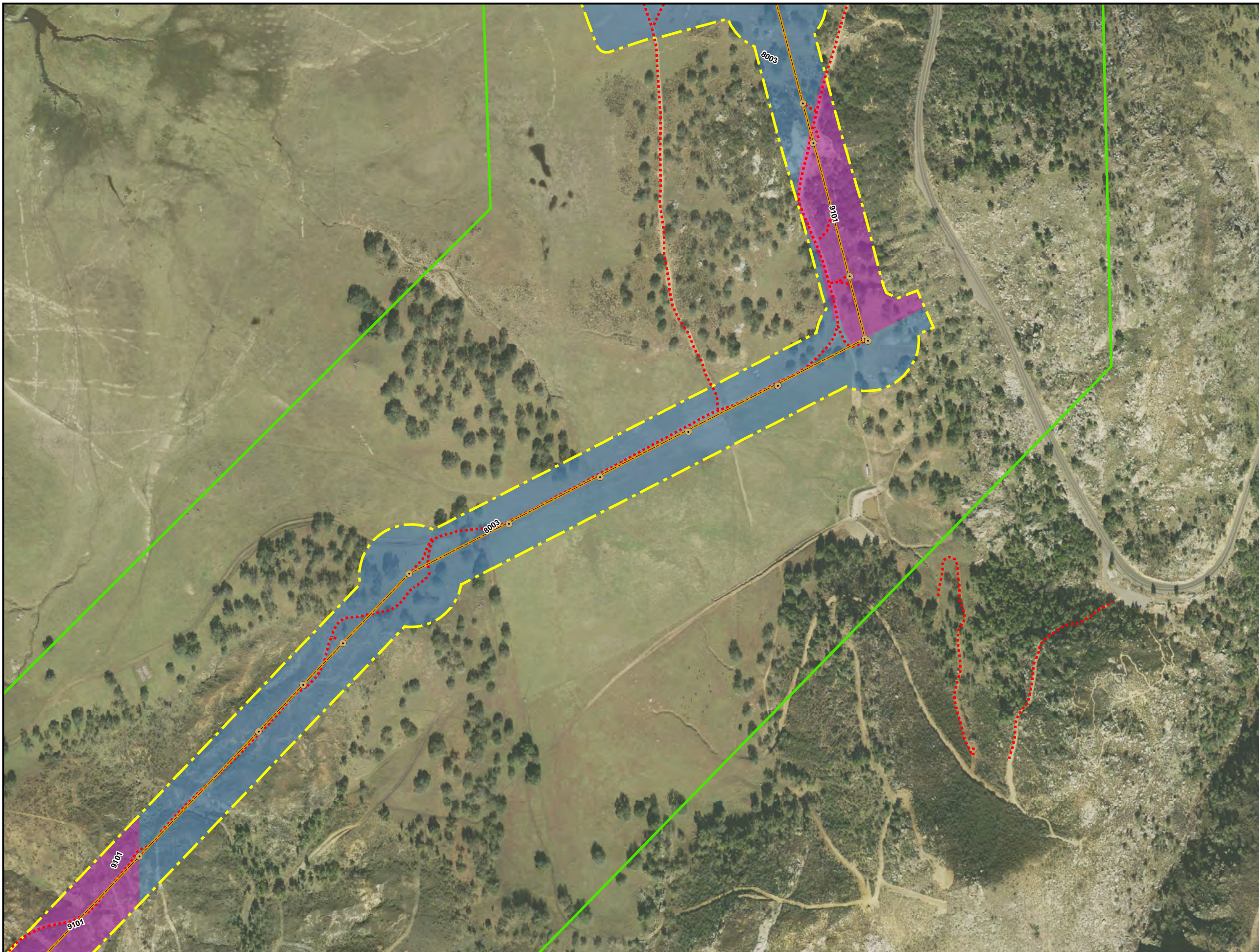
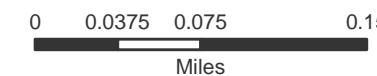
Page 13 of 14

Version Date: 5/16/2013

-  Poles
 -  TL-637 Centerline
 -  Access
 -  Chambers Survey Area
- Land Use Units**
-  Land Use Unit - 1
 -  Land Use Unit - 2
 -  Land Use Unit - 3
 -  Land Use Unit - 4
 -  Land Use Unit - 5
- San Diego County Land Use**
-  4113. Communications and Utilities
 -  8003. Field Crops
 -  8002. Intensive Agriculture
 -  7603. Open Space Park or Preserve
 -  8001. Orchard or Vineyard
 -  7211. Other Recreation - Low
 -  4118. Road Right of Way
 -  1110. Single Family Detached
 -  1000. Spaced Rural Residential
 -  9101. Vacant and Undeveloped Land







SCALE=1:5,500



TL-637
Land Use Map

Page 14 of 14











Version Date: 5/16/2013

-  Poles
-  TL-637 Centerline
-  Access
-  Chambers Survey Area

Land Use Units

-  Land Use Unit - 1
-  Land Use Unit - 2
-  Land Use Unit - 3
-  Land Use Unit - 4
-  Land Use Unit - 5

San Diego County Land Use

-  4113. Communications and Utilities
-  8003. Field Crops
-  8002. Intensive Agriculture
-  7603. Open Space Park or Preserve
-  8001. Orchard or Vineyard
-  7211. Other Recreation - Low
-  4118. Road Right of Way
-  1110. Single Family Detached
-  1000. Spaced Rural Residential
-  9101. Vacant and Undeveloped Land



SCALE=1:5,500

